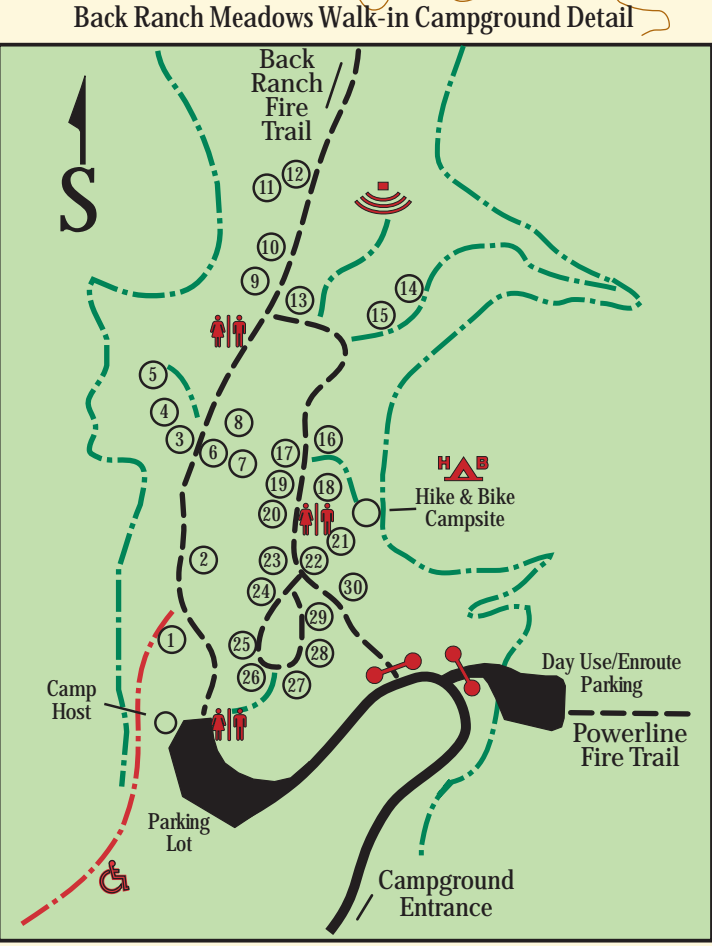
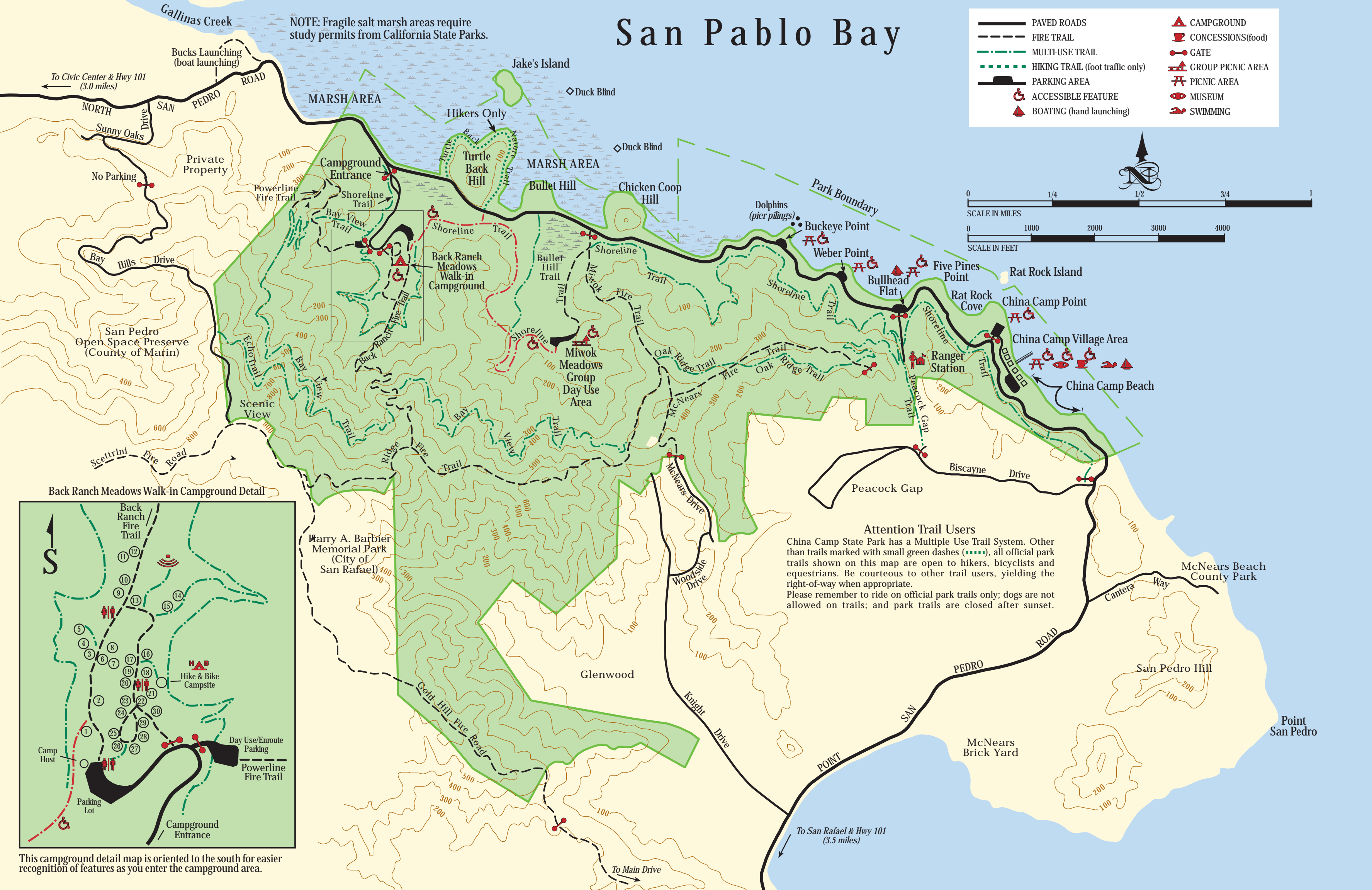
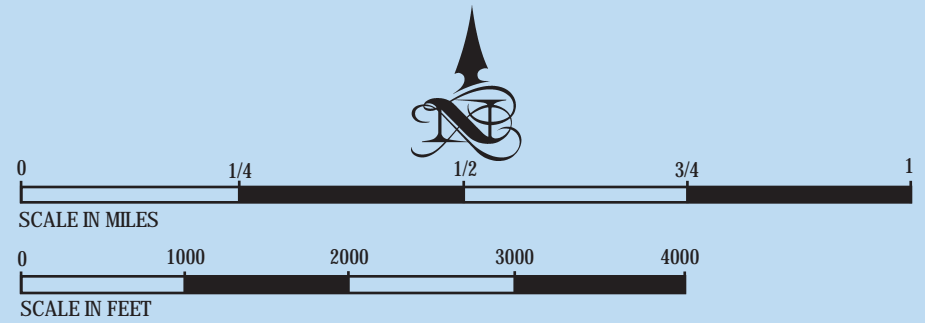


# San Pablo Bay

NOTE: Fragile salt marsh areas require study permits from California State Parks.

- |  |                                  |  |                   |
|--|----------------------------------|--|-------------------|
|  | PAVED ROADS                      |  | CAMPGROUND        |
|  | FIRE TRAIL                       |  | CONCESSIONS(food) |
|  | MULTI-USE TRAIL                  |  | GATE              |
|  | HIKING TRAIL (foot traffic only) |  | GROUP PICNIC AREA |
|  | PARKING AREA                     |  | PICNIC AREA       |
|  | ACCESSIBLE FEATURE               |  | MUSEUM            |
|  | BOATING (hand launching)         |  | SWIMMING          |



This campground detail map is oriented to the south for easier recognition of features as you enter the campground area.