

Community Collaborative Rain, Hail & Snow Network



Southern 

The word 'Southern' is written in a large, bold, black font with a yellow-orange glow. To its right is a colorful illustration of autumn harvest items, including pumpkins, gourds, and baskets of produce.

New England

The words 'New England' are written in a large, bold, black font with a yellow-orange glow, matching the style of the word 'Southern'.

November 2022

Record breaking results to start the new Water Year. Massachusetts had over 8,000 precip reports. Rhode Island had over 3,100 precip reports. Combined with Connecticut's 4,200 precip reports and we broke 15,000 reports, nearly 500 reports per day.

Rhode Island has more observers than you can fill in several states and regions. The density of observers in Rhode Island has been noticed and is impressive.

We begin each Newsletter with our version of "The Grand List"

Let's get into it.

The “Grand” List

Congratulations to all of these observers from our three states who have recently passed a milestone of 1000 Daily Reports.

5000 Daily Reports

MA-NF-1 Norwood 1.3 NW
MA-BR-3 Norton 1.8 NNE
MA-BA-3 Falmouth 3.0 E

3000 Daily Reports

MA-MD-25 Ayer 0.1 SW

2000 Daily Reports

CT-WN-10 South Windham 1.3 NNE

1000 Daily Reports

CT-LT-34 Woodbury Center 1.5 SSW

Observer Tips

Snow is coming: Please review the snow measuring and snow reporting guides.

https://media.cocorahs.org/docs/DataEntry_snow.pdf

https://media.cocorahs.org/docs/Measuring_SWE.pdf

<https://www.youtube.com/playlist?list=PL86DC4C330F518387>

Most mistakes happen with reporting, not with measuring. It is critically important that reported values go in the correct places. Please avoid the most common snowfall reporting mistake and that is, reporting snowfall where precipitation goes. Reports of 4.5", 3.9" and the like do jump out unfavorably on the map of precip reports.

Point of emphasis this year, more than previous years. With days of new snowfall to report. If the precip value is the same as the SWE value, be ready to answer a challenge that goes "Did you take a core sample, or are you just repeating values?" If you do NOT take a core sample, then leave the SWE value "NA".



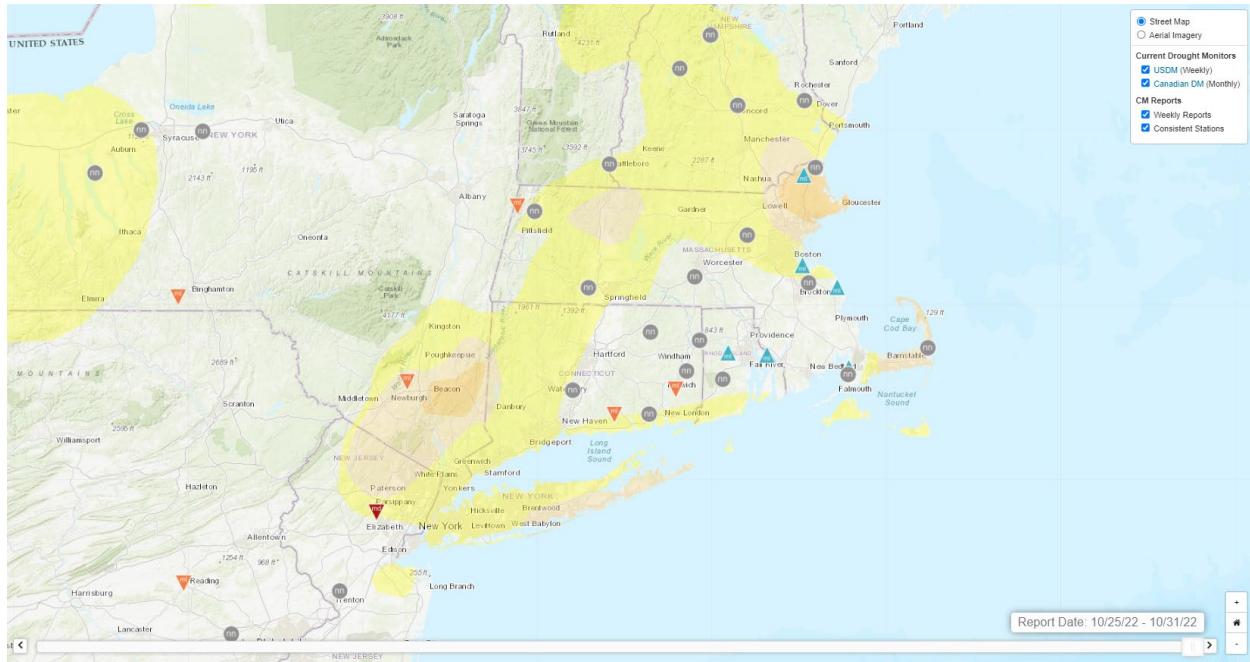
Significant Weather Reports: It is as easy to remember as 1-2-3

- **1" or more of rain or snow in 1 hour or less.**
- **2" or more of rain.**
- **Flooding.**
- **Anything you feel is significant!**

mPING app for Apple and Android: Citizen Science in action! Use mPING to report precip type and reduced visibility in real time.

Condition Monitoring Reports

Thank you for continuing to be the standout group in our network.



 **Danielson 3.2 ESE**
Sun Nov 13 2022

Yesterday's rain was the first meaningful rain in several weeks. Only 1.05" so far this month. Local rivers & streams are lower than normal. The large trees have all shed their leaves but the leaves on our Japanese Maple & Fig tree are just starting to turn & drop. Squirrels have cleaned out all the nut drops from our yard.

CT-WN-26 -- General Awareness, Plants And Wildlife

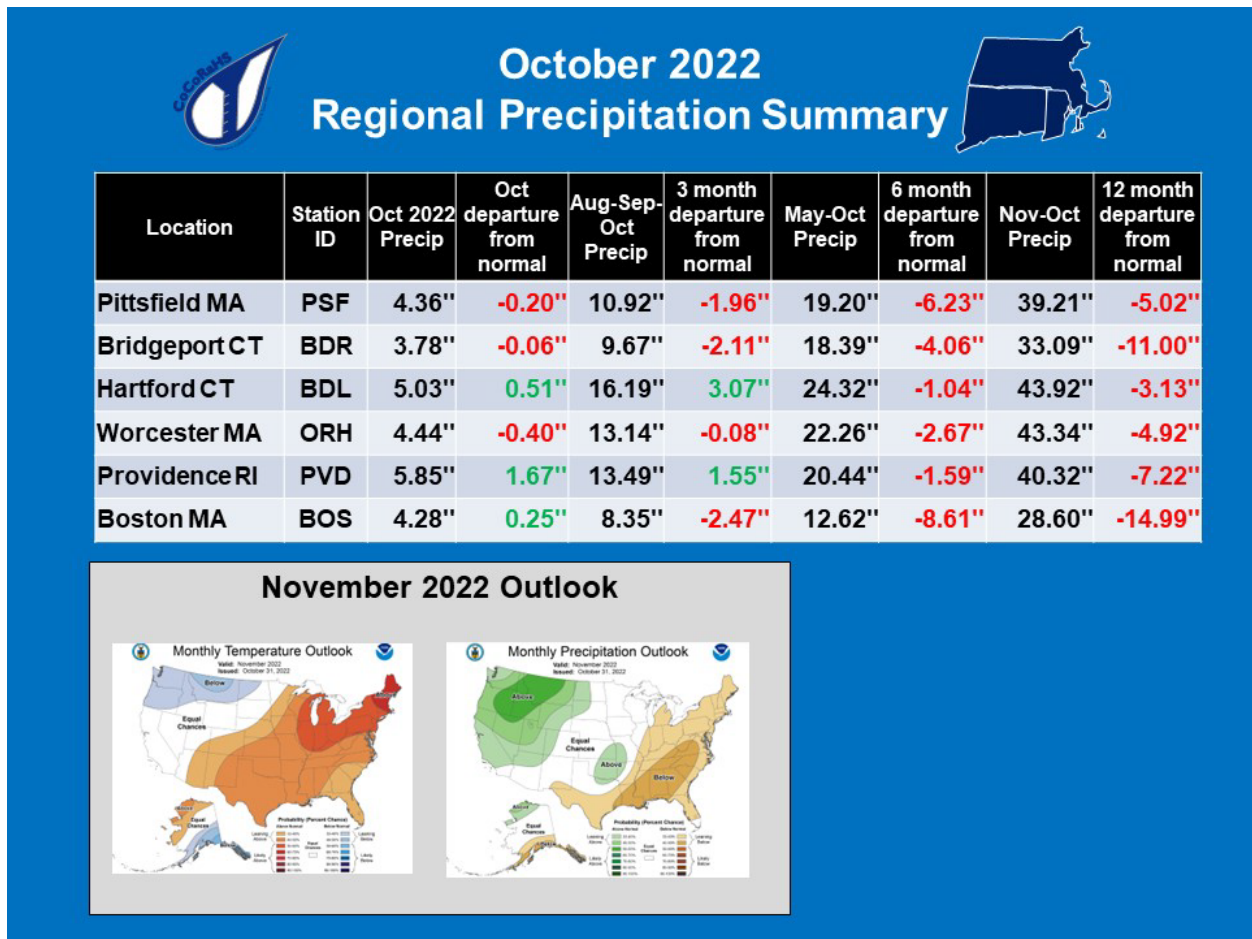
 **Newburyport 0.4 NNW**
Sat Nov 12 2022

.51 inches of rain in the last week and that is the total for the month so far. Some trees still have leaves but most are gone. Montauk daisies are finished blossoming. Intermittent streams have very little water in them and no water over the dam at the reservoir.

MA-ES-64 -- General Awareness, Water Supply And Quality

Detail and Summary for October 2022

From the National Weather Service (NWS) Climate sites for October 2022.



From your reports for October 2022

Observers reporting	603
Reported all 31 days	275
Completed by Multi-Day Reports	80
Missing 1 or 2 reports	89
Daily Reports	15,429
Zero Reports	8,342
Non-Zero Reports	7,087
Daily Comments	2,636
Multi-Day Reports	296
Condition Monitoring Reports	123
Significant Weather Reports	17
Hail Reports	1
Snowfall Reports	10,325
Snow Depth Reports	4,067
Total SWE Reports	2,835
Highest Daily Report	3.89" from Chatham 0.2 SSE (MA-BA-65) on 10/27

For October 2022, a long list that spans 10 full pages.

Cover all days in the month, no overlapping Multi-Day reports and your station can be listed here.

Make it easy on yourself. Put your station id in this link to see your reports for the month.

<https://www.cocorahs.org/ViewData/StationPrecipSummary.aspx?station=c-t-fr-9&startdate=10/01/2022&enddate=10/31/2022>

This list is sorted by Watershed which is explained further in this 5 minute [video](#).

Watershed	Watershed Name	Station Number	Station Name	Precip
01070004	Nashua			
0107000401	North Nashua River	MA-WR-44	Westminster 0.6 WSW	3.85"
0107000401	North Nashua River	MA-WR-8	Fitchburg 1.6 SSW	3.81"
0107000401	North Nashua River	MA-WR-22	Fitchburg 2.0 NNE	3.98"
0107000402	Headwaters Nashua River	MA-WR-89	Holden 0.9 SSE	4.34"
0107000402	Headwaters Nashua River	MA-WR-56	Sterling 4.3 NW	5.31"
0107000402	Headwaters Nashua River	MA-MD-25	Ayer 0.1 SW	3.70"
0107000402	Headwaters Nashua River	MA-MD-192	Ayer 0.4 SSE	3.78"
0107000403	Squannacook River	MA-MD-47	West Townsend 0.5 W	4.11"
0107000404	Nissitissit River-Nashua River	MA-MD-169	Pepperell 2.1 SSW	3.78"
01070005	Concord			
0107000501	Sudbury River	MA-MD-89	Sudbury 3.6 W	4.33"
0107000501	Sudbury River	MA-MD-178	Framingham 2.0 NNE	3.92"
0107000501	Sudbury River	MA-MD-205	Framingham 1.6 ENE	4.04"
0107000501	Sudbury River	MA-MD-107	Framingham 1.7 E	4.07"
0107000502	Concord River	MA-WR-30	Shrewsbury 1.6 NNE	5.27"
0107000502	Concord River	MA-WR-28	Berlin 1.3 WSW	5.40"
0107000502	Concord River	MA-WR-42	Northborough 2.3 N	5.58"
0107000502	Concord River	MA-MD-115	Hudson 1.4 NW	4.99"
0107000502	Concord River	MA-WR-55	Harvard 2.1 S	5.08"
0107000502	Concord River	MA-MD-220	Hudson 0.5 SSE	4.79"
0107000502	Concord River	MA-MD-12	Acton 1.3 SW	4.20"
0107000502	Concord River	MA-MD-51	Maynard 0.7 ESE	4.46"
0107000502	Concord River	MA-MD-53	Acton 4.0 ENE	3.85"
0107000502	Concord River	MA-MD-62	Chelmsford 1.2 E	3.22"
01070006	Merrimack River			

0107000612	Stony Brook - Merrimack River	MA-MD-104	Littleton 2.8 NNW	3.55"
0107000613	Shawsheen River	MA-MD-52	Lexington 0.6 SW	4.59"
0107000613	Shawsheen River	MA-ES-48	Andover 0.6 E	3.47"
0107000614	Powwow River - Merrimack River	MA-ES-66	North Andover 0.3 NW	3.47"
0107000614	Powwow River - Merrimack River	MA-ES-90	Haverhill 0.8 SW	3.40"
0107000614	Powwow River - Merrimack River	MA-ES-20	Haverhill 0.7 N	4.49"
0107000614	Powwow River - Merrimack River	MA-ES-4	Groveland 0.5 WSW	3.55"
0107000614	Powwow River - Merrimack River	MA-ES-86	West Newbury 1.1 ESE	4.20"
0107000614	Powwow River - Merrimack River	MA-ES-61	Amesbury 2.6 WSW	4.09"
0107000614	Powwow River - Merrimack River	MA-ES-59	Amesbury 1.2 N	3.86"
0107000614	Powwow River - Merrimack River	MA-ES-68	Newburyport 1.3 WNW	4.12"
0107000614	Powwow River - Merrimack River	MA-ES-64	Newburyport 0.4 NNW	4.11"
0107000614	Powwow River - Merrimack River	MA-ES-70	Newburyport 0.6 N	4.07"
0107000614	Powwow River - Merrimack River	MA-ES-56	Newburyport 1.0 ESE	4.90"
0108000511	Headwaters Naugatuck River	CT-LT-46	Watertown 3.4 N	3.62"
01080201	Middle Connecticut			
0108020106	Manhan River - Connecticut River	MA-HS-2	Westhampton 1.8 SW	5.09"
0108020106	Manhan River - Connecticut River	MA-HS-8	Williamsburg 1.2 WSW	4.82"
0108020106	Manhan River - Connecticut River	MA-HS-48	Easthampton 1.0 E	4.32"
0108020106	Manhan River - Connecticut River	MA-HS-21	Northampton 0.6 ESE	3.72"
0108020106	Manhan River - Connecticut River	MA-FR-12	Sunderland 1.3 SE	3.38"
0108020107	Batchelor Brook - Connecticut River	MA-HD-36	West Springfield 0.3 E	2.87"
0108020107	Batchelor Brook - Connecticut River	MA-HD-13	Springfield 4.1 W	2.97"
0108020107	Batchelor Brook - Connecticut River	MA-HS-56	South Hadley 3.2 SSW	3.45"
01080202	Miller			
0108020201	Upper Millers River	NH-CH-20	Rindge 3.2 ESE	4.40"
0108020202	Lower Millers River	MA-WR-106	Athol 2.8 NNE	3.74"
0108020202	Lower Millers River	MA-WR-40	Gardner 1.4 SSW	5.15"
01080203	Deerfield			
0108020303	North River	MA-FR-31	Colrain 3.7 WNW	3.08"
0108020305	Lower Deerfield River	MA-FR-17	Buckland 1.8 ESE	4.25"
0108020305	Lower Deerfield River	MA-FR-41	Conway 3.4 WSW	4.89"
0108020305	Lower Deerfield River	MA-FR-42	Shelburne Falls 0.4 ENE	3.89"
0108020305	Lower Deerfield River	MA-FR-13	Conway 2.9 NW	4.08"
0108020305	Lower Deerfield River	MA-FR-10	Conway 0.9 SW	4.59"
01080204	Chicopee			
0108020402	Ware River	MA-WR-108	Hardwick 1.1 S	2.84"
0108020403	Quaboag River	MA-WR-75	Warren 2.4 WSW	3.52"
01080205	Lower Connecticut			
0108020501	Mill River - Connecticut River	CT-HR-57	Suffield Depot 3.3 NNE	4.88"
0108020501	Mill River - Connecticut River	MA-HD-33	Agawam 1.1 SSW	3.54"

0108020501	Mill River - Connecticut River	CT-HR-106	Southwood Acres 0.3 WSW	5.34"
0108020501	Mill River - Connecticut River	MA-HD-45	Longmeadow 1.2 SSE	4.10"
0108020501	Mill River - Connecticut River	MA-HD-20	Wilbraham 3.7 SSW	4.20"
0108020501	Mill River - Connecticut River	MA-HD-30	Hampden 2.0 NW	5.11"
0108020502	Scantic River	CT-TL-46	Broad Brook 3.3 SE	4.29"
0108020502	Scantic River	CT-TL-26	Broad Brook 2.6 ESE	5.36"
0108020502	Scantic River	CT-TL-35	Somersville 0.2 ENE	5.36"
0108020502	Scantic River	MA-HD-32	East Longmeadow 2.3 ESE	5.12"
0108020502	Scantic River	CT-TL-41	Somers 0.3 S	6.13"
0108020502	Scantic River	CT-TL-15	Central Somers 0.3 N	6.12"
0108020503	Park River	CT-HR-39	Farmington 1.6 SW	3.33"
0108020503	Park River	CT-HR-115	West Hartford 1.6 SE	3.62"
0108020504	Hockanum River	CT-HR-100	Manchester 0.4 ENE	4.99"
0108020504	Hockanum River	CT-HR-116	Manchester 2.2 NE	4.65"
0108020505	Roaring Brook - Connecticut River	CT-HR-6	Wethersfield 1.2 WSW	4.12"
0108020505	Roaring Brook - Connecticut River	CT-HR-68	Rocky Hill 1.3 E	6.19"
0108020505	Roaring Brook - Connecticut River	CT-HR-84	East Hartford 2.0 SSE	4.87"
0108020505	Roaring Brook - Connecticut River	CT-HR-22	East Hartford 1.3 E	4.73"
0108020505	Roaring Brook - Connecticut River	CT-HR-120	South Windsor 0.9 ENE	4.79"
0108020506	Mattabesset River	CT-HR-15	Southington 3.0 E	4.27"
0108020506	Mattabesset River	CT-HR-65	Newington 1.9 SSW	3.82"
0108020506	Mattabesset River	CT-MD-25	Middlefield 0.6 SE	6.65"
0108020506	Mattabesset River	CT-MD-24	Durham 1.2 W	6.44"
0108020506	Mattabesset River	CT-MD-34	Cromwell 0.4 WNW	5.90"
0108020507	Higganum Creek - Connecticut River	CT-MD-23	Higganum 0.7 N	5.58"
0108020507	Higganum Creek - Connecticut River	CT-MD-26	Higganum 0.8 NE	5.84"
0108020509	Eightmile River - Connecticut River	CT-MD-30	Chester Center 2.7 WNW	5.41"
0108020509	Eightmile River - Connecticut River	CT-MD-19	Ivoryton 0.9 WSW	3.77"
0108020509	Eightmile River - Connecticut River	CT-NL-63	Old Lyme 1.7 NNE	2.94"
01080206	Westfield			
0108020601	Headwaters Westfield River	MA-HS-7	Plainfield 2.2 SW	5.40"
0108020603	Outlet Westfield River	MA-HD-44	Westfield 2.2 N	3.94"
0108020603	Outlet Westfield River	MA-HD-40	Westfield 1.7 S	3.76"
0108020603	Outlet Westfield River	MA-HD-28	Westfield 2.8 SE	3.99"
0108020603	Outlet Westfield River	MA-HD-46	Westfield 3.2 SE	4.08"
0108020603	Outlet Westfield River	MA-HD-49	West Springfield 1.8 WSW	3.87"
01080207	Farmington			
0108020702	West Branch Farmington River	MA-BE-4	Becket 5.6 SSW	4.86"
0108020702	West Branch Farmington River	CT-LT-18	New Hartford Center 1.5 N	5.14"
0108020704	Headwaters Farmington River	CT-LT-9	New Hartford Center 3.2 SW	4.13"
0108020704	Headwaters Farmington River	CT-HR-123	Bristol 2.2 W	3.18"

0108020704	Headwaters Farmington River	CT-HR-70	Canton 1.5 W	3.56"
0108020704	Headwaters Farmington River	CT-HR-128	Bristol 2.8 NNE	3.49"
0108020704	Headwaters Farmington River	CT-HR-28	North Canton 0.8 SSW	3.84"
0108020705	Salmon Brook	CT-HR-8	North Granby 1.3 ENE	5.04"
01090001	Charles			
0109000101	Plum Island Sound - Frontal Atlantic Ocean	MA-ES-77	Groveland 1.2 NE	4.01"
0109000101	Plum Island Sound - Frontal Atlantic Ocean	MA-ES-19	West Newbury 1.8 SSE	4.25"
0109000101	Plum Island Sound - Frontal Atlantic Ocean	MA-ES-24	Newburyport 0.8 SW	4.25"
0109000102	Ipswich River	MA-MD-85	Wilmington 2.2 WNW	3.77"
0109000102	Ipswich River	MA-MD-125	Tewksbury 3.6 SSE	3.49"
0109000102	Ipswich River	MA-MD-160	Reading 1.2 N	4.15"
0109000102	Ipswich River	MA-ES-58	Middleton 1.4 SSW	4.73"
0109000102	Ipswich River	MA-ES-95	Boxford 1.8 WSW	4.30"
0109000102	Ipswich River	MA-ES-12	Boxford 2.4 S	3.86"
0109000102	Ipswich River	MA-ES-71	Danvers 2.5 NNE	3.84"
0109000103	Essex River - Frontal Atlantic Ocean	MA-ES-41	Danvers 0.8 ESE	3.67"
0109000103	Essex River - Frontal Atlantic Ocean	MA-ES-94	Marblehead 1.9 NNE	3.66"
0109000103	Essex River - Frontal Atlantic Ocean	MA-ES-22	Rockport 1.0 E	3.03"
0109000104	Saugus River - Frontal Broad Sound	MA-MD-126	Melrose 0.5 NE	3.90"
0109000104	Saugus River - Frontal Broad Sound	MA-ES-76	Nahant 0.7 N	3.87"
0109000104	Saugus River - Frontal Broad Sound	MA-ES-45	Nahant 0.4 N	3.73"
0109000105	Mystic River - Frontal Boston Harbor	MA-MD-123	Lexington 1.3 SE	3.61"
0109000105	Mystic River - Frontal Boston Harbor	MA-MD-175	Arlington 0.4 WNW	4.39"
0109000105	Mystic River - Frontal Boston Harbor	MA-MD-7	Winchester 0.7 SE	4.09"
0109000105	Mystic River - Frontal Boston Harbor	MA-MD-44	Medford 1.2 W	3.80"
0109000105	Mystic River - Frontal Boston Harbor	MA-MD-11	Cambridge 0.9 NNW	4.31"
0109000105	Mystic River - Frontal Boston Harbor	MA-SF-10	Chelsea 0.8 N	4.06"
0109000106	Upper Charles River	MA-MD-55	Holliston 0.7 W	4.40"
0109000106	Upper Charles River	MA-NF-64	Medway 2.1 W	4.86"
0109000106	Upper Charles River	MA-MD-42	Holliston 0.8 S	4.37"
0109000106	Upper Charles River	MA-NF-62	Franklin 1.4 SW	4.67"
0109000106	Upper Charles River	MA-MD-158	Sherborn 1.1 NW	4.37"
0109000106	Upper Charles River	MA-NF-63	Norfolk 1.1 W	4.97"
0109000106	Upper Charles River	MA-NF-50	Millis 1.4 ENE	4.54"
0109000107	Lower Charles River - Frontal Boston Harbor	MA-MD-120	Natick 1.9 NNE	3.67"
0109000107	Lower Charles River - Frontal Boston Harbor	MA-MD-80	Lincoln 1.5 SW	4.22"
0109000107	Lower Charles River - Frontal Boston Harbor	MA-MD-119	Watertown 1.1 W	4.40"
0109000107	Lower Charles River - Frontal Boston Harbor	MA-SF-31	Boston 6.5 SW	4.41"
0109000107	Lower Charles River - Frontal Boston Harbor	MA-MD-134	Somerville 0.5 SSE	3.62"
0109000108	Neponset River - Frontal Boston Harbor	MA-NF-78	Walpole 1.4 SW	4.45"
0109000108	Neponset River - Frontal Boston Harbor	MA-NF-82	Westwood 1.5 SSW	4.16"

0109000108	Neponset River - Frontal Boston Harbor	MA-NF-1	Norwood 1.3 NW	4.17"
0109000108	Neponset River - Frontal Boston Harbor	MA-NF-54	Quincy 1.2 W	6.36"
0109000109	Whitmans Pond - Frontal Boston Harbor	MA-NF-68	Quincy 1.5 SSE	6.79"
0109000109	Whitmans Pond - Frontal Boston Harbor	MA-NF-75	Braintree 1.5 SE	6.45"
0109000109	Whitmans Pond - Frontal Boston Harbor	MA-PL-36	Hingham 0.8 ESE	6.39"
01090002	Cape Cod			
0109000201	North River - Frontal Massachusetts Bay	MA-PL-57	Hanson 1.8 N	6.36"
0109000201	North River - Frontal Massachusetts Bay	MA-PL-5	Kingston 3.3 WNW	8.58"
0109000201	North River - Frontal Massachusetts Bay	MA-PL-30	Duxbury 3.7 W	10.02"
0109000201	North River - Frontal Massachusetts Bay	MA-PL-48	Marshfield 1.5 NNW	7.06"
0109000201	North River - Frontal Massachusetts Bay	MA-PL-65	Marshfield 1.4 ENE	8.08"
0109000202	Cape Cod	MA-BA-2	Falmouth 3.1 NNW	7.47"
0109000202	Cape Cod	MA-BA-57	Falmouth 5.7 N	8.87"
0109000202	Cape Cod	MA-BA-87	Falmouth 1.5 NNW	6.74"
0109000202	Cape Cod	MA-BA-13	Falmouth 0.6 NNW	6.64"
0109000202	Cape Cod	MA-BA-50	Falmouth 5.4 NNE	6.53"
0109000202	Cape Cod	MA-BA-17	East Falmouth 1.2 WNW	7.06"
0109000202	Cape Cod	MA-BA-19	East Falmouth 0.7 NW	7.26"
0109000202	Cape Cod	MA-BA-3	Falmouth 3.0 E	6.52"
0109000202	Cape Cod	MA-BA-92	Mashpee 3.2 WSW	7.12"
0109000202	Cape Cod	MA-BA-11	East Falmouth 1.4 ESE	7.74"
0109000202	Cape Cod	MA-BA-83	Mashpee 2.5 W	7.26"
0109000202	Cape Cod	MA-BA-18	Waquoit 0.6 SSW	7.59"
0109000202	Cape Cod	MA-BA-47	Mashpee 2.4 WSW	6.93"
0109000202	Cape Cod	MA-BA-45	Sandwich 0.9 NNE	6.11"
0109000202	Cape Cod	MA-BA-64	Sandwich 1.5 SSE	7.82"
0109000202	Cape Cod	MA-BA-79	Mashpee 0.8 SSW	5.93"
0109000202	Cape Cod	MA-BA-78	Mashpee 4.6 S	6.95"
0109000202	Cape Cod	MA-BA-10	East Sandwich 2.3 SE	8.32"
0109000202	Cape Cod	MA-BA-59	Barnstable 3.6 W	6.87"
0109000202	Cape Cod	MA-BA-60	Hyannis 0.7 WNW	7.29"
0109000202	Cape Cod	MA-BA-22	Yarmouth 0.9 NNW	7.42"
0109000202	Cape Cod	MA-BA-72	Yarmouth 2.0 S	7.13"
0109000202	Cape Cod	MA-BA-80	Brewster 1.4 W	9.31"
0109000202	Cape Cod	MA-BA-95	Harwich 0.6 N	8.02"
0109000202	Cape Cod	MA-BA-52	Truro 0.8 E	7.97"
0109000202	Cape Cod	MA-BA-42	Orleans 1.8 S	9.88"
0109000202	Cape Cod	MA-BA-51	Orleans 3.0 S	10.55"
0109000202	Cape Cod	MA-BA-12	Orleans 1.1 E	9.16"
0109000202	Cape Cod	MA-BA-43	Chatham 0.4 WSW	10.30"
0109000203	Mattapoissett River - Frontal Buzzards Bay	MA-BR-79	Fairhaven 1.9 ENE	6.60"

0109000203	Mattapoisett River - Frontal Buzzards Bay	MA-PL-55	Carver 2.3 E	7.22"
0109000203	Mattapoisett River - Frontal Buzzards Bay	MA-PL-63	Wareham 5.6 NE	7.12"
0109000204	Paskamanset River - Frontal Buzzards Bay	MA-BR-14	Dartmouth 2.5 SSW	6.29"
0109000204	Paskamanset River - Frontal Buzzards Bay	MA-BR-52	New Bedford 4.3 N	6.01"
0109000205	Sakonnet Point - Frontal Rhode Island Sound	RI-NW-7	Little Compton 0.6 E	5.50"
0109000205	Sakonnet Point - Frontal Rhode Island Sound	MA-BR-37	Westport 0.9 ESE	7.44"
0109000206	Elizabeth Islands - Marthas Vineyard	MA-DK-21	Chilmark 0.9 E	7.07"
0109000206	Elizabeth Islands - Marthas Vineyard	MA-DK-5	West Tisbury 2.9 N	8.10"
0109000206	Elizabeth Islands - Marthas Vineyard	MA-DK-2	Vineyard Haven 0.8 WSW	6.50"
0109000206	Elizabeth Islands - Marthas Vineyard	MA-DK-18	Oak Bluffs 0.1 SW	6.21"
01090003	Blackstone			
0109000301	Upper Blackstone River	MA-WR-41	Auburn 2.6 SW	4.41"
0109000301	Upper Blackstone River	MA-WR-43	Leicester 2.4 ESE	4.13"
0109000301	Upper Blackstone River	MA-WR-98	Worcester 2.2 NW	5.22"
0109000301	Upper Blackstone River	MA-WR-113	Worcester 2.0 SE	4.19"
0109000301	Upper Blackstone River	MA-WR-81	Worcester 1.6 SE	4.52"
0109000301	Upper Blackstone River	MA-WR-100	Douglas 1.9 NNE	4.04"
0109000301	Upper Blackstone River	MA-WR-69	Northbridge 1.7 WNW	3.34"
0109000302	Lower Blackstone River	RI-PR-50	Harrisville 1.2 SSE	4.58"
0109000302	Lower Blackstone River	MA-WR-90	Upton 0.4 NE	4.58"
0109000302	Lower Blackstone River	RI-PR-28	North Smithfield 0.7 SE	4.67"
0109000302	Lower Blackstone River	RI-PR-89	Woonsocket 1.8 WNW	4.41"
0109000302	Lower Blackstone River	MA-NF-67	Bellingham 3.6 SSW	4.43"
0109000302	Lower Blackstone River	MA-NF-26	Bellingham 2.4 S	4.91"
0109000302	Lower Blackstone River	RI-PR-55	Cumberland Hill 3.6 NNE	4.31"
0109000302	Lower Blackstone River	RI-PR-21	Cumberland 2.4 ENE	5.17"
0109000302	Lower Blackstone River	RI-PR-106	Valley Falls 1.1 W	5.15"
01090004	Narragansett			
0109000401	Upper Taunton River	MA-BR-30	Taunton 3.9 N	6.78"
0109000401	Upper Taunton River	MA-NF-31	Stoughton 1.2 E	6.17"
0109000401	Upper Taunton River	MA-PL-22	East Bridgewater 0.3 WSW	6.33"
0109000401	Upper Taunton River	MA-PL-60	Abington 1.7 ESE	5.94"
0109000401	Upper Taunton River	MA-PL-23	Pembroke 2.8 SW	7.39"
0109000402	Middle Taunton River	MA-PL-31	Bridgewater 1.8 SE	6.65"
0109000402	Middle Taunton River	MA-PL-61	Middleborough 3.5 SSE	6.78"
0109000403	Threemile River	MA-NF-19	Foxborough 1.8 SSW	4.77"
0109000403	Threemile River	MA-BR-84	Norton 1.8 W	4.83"
0109000403	Threemile River	MA-BR-55	NWS Boston/Norton 2.5 ESE	6.72"
0109000404	Ten Mile River	RI-PR-119	Pawtucket 2.6 SSE	5.72"
0109000404	Ten Mile River	MA-BR-23	Attleboro 0.9 ENE	4.83"
0109000405	Woonasquatucket River-Moshassuck River	RI-PR-33	Greenville 0.7 NNW	4.97"

0109000405	Woonasquatucket River-Moshassuck River	RI-PR-51	North Smithfield 0.6 S	4.82"
0109000405	Woonasquatucket River-Moshassuck River	RI-PR-82	Providence 1.6 NNW	6.10"
0109000406	Pawtuxet River	RI-PR-121	Greenville 6.7 WSW	4.70"
0109000406	Pawtuxet River	RI-KN-67	Coventry 5.5 WSW	5.47"
0109000406	Pawtuxet River	RI-KN-51	Coventry 3.7 W	5.44"
0109000406	Pawtuxet River	RI-PR-130	Greenville 2.6 WSW	5.32"
0109000406	Pawtuxet River	RI-KN-36	Coventry 2.5 NW	5.80"
0109000406	Pawtuxet River	RI-KN-59	Coventry 1.2 SW	5.23"
0109000406	Pawtuxet River	RI-KN-71	West Warwick 2.1 NNE	5.31"
0109000406	Pawtuxet River	RI-PR-71	Cranston 1.3 N	5.63"
0109000407	Palmer River	RI-BR-11	Bristol 2.0 NNW	4.58"
0109000408	Lower Taunton River - Frontal Mount Hope Bay	MA-BR-61	Mansfield 2.4 ENE	4.85"
0109000408	Lower Taunton River - Frontal Mount Hope Bay	MA-BR-3	Norton 1.8 NNE	5.50"
0109000408	Lower Taunton River - Frontal Mount Hope Bay	MA-BR-16	Somerset 0.4 SSE	6.24"
0109000408	Lower Taunton River - Frontal Mount Hope Bay	MA-BR-72	Somerset 2.3 NNE	6.03"
0109000408	Lower Taunton River - Frontal Mount Hope Bay	MA-BR-58	Dighton 3.3 NNW	6.77"
0109000408	Lower Taunton River - Frontal Mount Hope Bay	MA-BR-8	Dighton 1.1 WSW	6.49"
0109000409	Narragansett Bay	RI-WS-54	North Kingstown 2.7 WSW	5.76"
0109000409	Narragansett Bay	RI-WS-31	Kingston 7.5 NNE	5.25"
0109000409	Narragansett Bay	RI-KN-45	East Greenwich 2.8 NE	5.08"
0109000409	Narragansett Bay	RI-WS-97	North Kingston 0.4 W	5.04"
0109000409	Narragansett Bay	RI-KN-30	East Greenwich 2.0 NE	5.12"
0109000409	Narragansett Bay	RI-KN-69	Warwick 1.6 N	5.32"
0109000409	Narragansett Bay	RI-KN-2	East Greenwich 2.3 ESE	4.57"
0109000409	Narragansett Bay	RI-KN-23	Warwick 3.2 NNE	5.79"
0109000409	Narragansett Bay	RI-KN-31	Warwick 0.8 ENE	5.18"
0109000409	Narragansett Bay	RI-KN-37	Warwick 2.3 NNE	5.22"
0109000409	Narragansett Bay	RI-PR-67	Providence 1.6 NE	4.18"
0109000409	Narragansett Bay	RI-KN-38	Warwick 3.9 NNE	5.31"
0109000409	Narragansett Bay	RI-PR-104	Providence 2.1 NE	6.21"
0109000409	Narragansett Bay	RI-PR-84	Providence 2.7 NNE	5.83"
0109000409	Narragansett Bay	RI-NW-35	Jamestown 0.3 SW	4.41"
0109000409	Narragansett Bay	RI-PR-108	East Providence 0.8 SSW	5.46"
0109000409	Narragansett Bay	RI-NW-30	Jamestown 0.7 NNE	4.96"
0109000409	Narragansett Bay	RI-PR-77	Riverside 0.8 SE	4.66"
0109000409	Narragansett Bay	RI-BR-5	Barrington 1.3 WNW	5.01"
0109000409	Narragansett Bay	RI-BR-18	Barrington 1.8 NW	4.90"
0109000409	Narragansett Bay	RI-BR-12	Barrington 1.1 NNE	5.39"
0109000409	Narragansett Bay	RI-NW-31	Newport 1.0 NE	4.91"
0109000409	Narragansett Bay	RI-NW-4	Middletown 1.1 SW	4.70"
0109000409	Narragansett Bay	RI-NW-16	Portsmouth 1.3 S	5.32"

0109000409	Narragansett Bay	RI-NW-32	Portsmouth 5.2 SSE	4.85"
0109000409	Narragansett Bay	RI-NW-20	Tiverton 1.0 SSW	5.33"
0109000409	Narragansett Bay	RI-NW-23	Tiverton 3.6 S	5.64"
01090005	Pawcatuck-Wood			
0109000501	Wood River	RI-WS-99	Hope Valley 1.1 NW	5.78"
0109000502	Upper Pawcatuck River	RI-WS-42	Richmond 4.6 NNE	5.19"
0109000502	Upper Pawcatuck River	RI-WS-45	Charlestown 4.7 NNE	5.63"
0109000502	Upper Pawcatuck River	RI-WS-80	South Kingston 4.3 WSW	5.83"
0109000502	Upper Pawcatuck River	RI-WS-37	Kingston 2.4 SW	4.93"
0109000502	Upper Pawcatuck River	RI-WS-77	Kingston 0.7 WSW	5.28"
0109000503	Lower Pawcatuck River	CT-NL-40	Pawcatuck 1.8 SSE	4.85"
0109000503	Lower Pawcatuck River	CT-NL-52	Pawcatuck 0.8 SE	4.57"
0109000503	Lower Pawcatuck River	RI-WS-30	Westerly 2.4 NNW	4.71"
0109000503	Lower Pawcatuck River	RI-WS-47	Westerly 0.8 WNW	5.26"
0109000504	Frontal Block Island Sound	RI-WS-36	Charlestown 3.0 WSW	4.79"
0109000504	Frontal Block Island Sound	RI-WS-71	Wakefield-Peacedale 5.0 SW	4.60"
0109000504	Frontal Block Island Sound	RI-WS-58	Kingston 0.3 SW	5.15"
0109000504	Frontal Block Island Sound	RI-WS-65	Wakefield-Peacedale 0.9 W	4.93"
0109000504	Frontal Block Island Sound	RI-WS-106	Wakefield-Peacedale 1.1 SW	5.40"
0109000504	Frontal Block Island Sound	RI-WS-81	Wakefield-Peacedale 0.4 SW	4.18"
0109000504	Frontal Block Island Sound	RI-WS-83	Wakefield-Peacedale 0.4 NNW	5.19"
0109000504	Frontal Block Island Sound	RI-WS-55	Wakefield 0.8 ENE	5.17"
0109000504	Frontal Block Island Sound	RI-WS-70	Wakefield-Peacedale 1.7 NNE	5.01"
01100001	Quinebaug			
0110000101	Upper Quinebaug River	MA-WR-116	Sturbridge 2.4 NW	5.25"
0110000102	French River	MA-WR-88	Leicester 2.5 WSW	4.39"
0110000103	Fivemile River	CT-WN-4	East Killingly 1.3 SW	4.16"
0110000105	Moosup River	CT-WN-8	Moosup 1.7 NE	4.99"
0110000105	Moosup River	CT-WN-25	Sterling 2.6 N	4.54"
0110000105	Moosup River	CT-WN-26	Danielson 3.2 ESE	4.37"
0110000105	Moosup River	RI-KN-14	Greene 1.4 E	6.15"
0110000106	Pachaug River	CT-NL-57	Jewett City 3.0 ESE	3.85"
0110000106	Pachaug River	CT-NL-21	Griswold 0.9 N	3.75"
01100002	Shetucket			
0110000201	Willimantic River	CT-TL-18	Hebron 5.3 NW	4.47"
0110000201	Willimantic River	CT-TL-40	Coventry 0.3 NNE	4.02"
0110000201	Willimantic River	CT-TL-51	Coventry 3.4 SE	4.81"
0110000201	Willimantic River	CT-TL-2	Staffordville 0.4 NNW	5.15"
0110000202	Natchaug River	CT-TL-27	Willington 2.7 SE	4.32"
0110000202	Natchaug River	CT-TL-52	Storrs 3.4 E	4.94"
0110000202	Natchaug River	CT-TL-30	Mansfield Center 2.7 NE	4.08"

0110000202	Natchaug River	CT-WN-12	Eastford 2.0 W	5.32"
0110000203	Shetucket River	CT-NL-10	Norwich 2.5 NNE	3.89"
01100003	Thames			
0110000302	Thames River-Frontal New London Harbor	CT-NL-5	Oakdale 2.6 WNW	4.66"
0110000302	Thames River-Frontal New London Harbor	CT-NL-6	New London 1.0 NNW	4.76"
0110000302	Thames River-Frontal New London Harbor	CT-NL-56	Norwich 5.2 SE	4.40"
0110000302	Thames River-Frontal New London Harbor	CT-NL-50	Norwich 5.4 SE	4.70"
0110000303	Mystic River - Frontal Fishers Island Sound	CT-NL-38	Old Lyme 3.4 ESE	3.80"
0110000303	Mystic River - Fronter Fishers Island Sound	CT-NL-62	Salem 3.6 SE	4.21"
0110000303	Mystic River - Frontal Fishers Island Sound	CT-NL-29	East Lyme 0.5 SW	4.12"
0110000303	Mystic River - Frontal Fishers Island Sound	CT-NL-32	Niantic 1.1 SW	3.24"
0110000303	Mystic River - Frontal Fishers Island Sound	CT-NL-22	Central Waterford 2.7 SSW	3.78"
0110000303	Mystic River - Frontal Fishers Island Sound	CT-NL-60	Waterford 1.1 E	4.76"
0110000303	Mystic River - Frontal Fishers Island Sound	CT-NL-24	Stonington 1.4 NNW	4.47"
0110000303	Mystic River - Frontal Fishers Island Sound	CT-NL-18	Stonington 0.5 NNE	3.61"
01100004	Quinnipiac			
0110000401	Quinnipiac River	CT-HR-83	Plainville 1.7 SW	3.40"
0110000401	Quinnipiac River	CT-HR-23	Southington 0.9 SSE	4.17"
0110000401	Quinnipiac River	CT-HR-76	Southington 1.0 ENE	3.65"
0110000401	Quinnipiac River	CT-NH-44	Wallingford Center 1.9 WNW	5.14"
0110000401	Quinnipiac River	CT-NH-43	Wallingford Center 3.3 NNW	5.00"
0110000401	Quinnipiac River	CT-NH-75	Meriden 2.8 WSW	4.60"
0110000401	Quinnipiac River	CT-NH-72	Northford 0.8 SW	5.63"
0110000402	Hammonasset River - Frontal Long Island Sound	CT-NH-56	Guilford Center 2.7 WSW	5.45"
0110000402	Hammonasset River - Frontal Long Island Sound	CT-NH-50	Madison Center 4.1 N	4.67"
0110000402	Hammonasset River - Frontal Long Island Sound	CT-MD-32	Killingworth 1.1 N	5.45"
0110000402	Hammonasset River - Frontal Long Island Sound	CT-MD-21	Killingworth 2.6 ESE	4.54"
0110000402	Hammonasset River - Frontal Long Island Sound	CT-MD-35	Westbrook 1.6 E	4.59"
0110000403	Mill River - Frontal Long Island Sound	CT-NH-39	West Haven 0.8 W	3.79"
0110000403	Mill River - Frontal Long Island Sound	CT-NH-57	New Haven 2.9 NNW	3.76"
01100005	Housatonic			
0110000501	Headwaters Housatonic River	MA-BE-20	Lee 3.7 SE	5.50"
0110000503	Konkapot River-Housatonic River	CT-LT-28	Canaan 4.2 ESE	6.02"
0110000504	Macedonia Brook - Housatonic River	CT-LT-20	Warren 2.4 WNW	5.02"
0110000506	Candlewood Lake-Housatonic River	CT-LT-51	South Kent 0.1 SE	4.56"
0110000506	Candlewood Lake-Housatonic River	CT-LT-37	New Milford 3.1 WNW	5.46"
0110000508	Still River - Housatonic River	CT-FR-43	Bethel 0.5 E	4.95"
0110000508	Still River - Housatonic River	CT-FR-41	Bethel 3.5 NNE	4.78"
0110000508	Still River - Housatonic River	CT-FR-9	Brookfield 3.3 SSE	4.96"
0110000509	Pomperaug River	CT-NH-77	Southbury 2.3 W	5.01"
0110000512	Outlet Naugatuck River	CT-NH-80	Seymour 1.2 WSW	4.34"

0110000512	Outlet Naugatuck River	CT-NH-67	Waterbury 1.3 WNW	3.56"
0110000512	Outlet Naugatuck River	CT-NH-84	Bethany 1.3 SW	3.76"
0110000512	Outlet Naugatuck River	CT-NH-22	Prospect 0.5 SW	4.08"
0110000513	Housatonic River - Frontal Long Island Sound	CT-FR-23	Shelton 1.3 W	4.17"
0110000513	Housatonic River - Frontal Long Island Sound	CT-FR-46	Stratford 0.2 ESE	4.35"
01100006	Saugatuck			
0110000601	Saugatuck River - Frontal Long Island Sound	CT-FR-58	Ridgefield 3.6 N	4.38"
0110000601	Saugatuck River - Frontal Long Island Sound	CT-FR-64	Bethel 4.5 SSE	4.90"
0110000601	Saugatuck River - Frontal Long Island Sound	CT-FR-78	Redding 1.4 E	5.42"
0110000602	Norwalk River - Frontal Norwalk Harbor	CT-FR-59	New Canaan 3.8 N	5.71"
0110000602	Norwalk River - Frontal Norwalk Harbor	CT-FR-63	Wilton 1.9 NW	5.55"
0110000602	Norwalk River - Frontal Norwalk Harbor	CT-FR-3	New Canaan 1.9 ENE	4.51"
0110000602	Norwalk River - Frontal Norwalk Harbor	CT-FR-25	Norwalk 2.9 NNW	4.53"
0110000603	Pequonnock River - Frontal Long Island Sound	CT-FR-68	Fairfield 1.1 SSE	3.68"
0110000603	Pequonnock River - Frontal Long Island Sound	CT-FR-60	Fairfield 1.5 NE	4.54"
0110000603	Pequonnock River - Frontal Long Island Sound	CT-FR-57	Trumbull 0.9 W	5.25"
0110000603	Pequonnock River - Frontal Long Island Sound	CT-FR-70	Bridgeport 2.9 NNW	3.85"
0110000603	Pequonnock River - Frontal Long Island Sound	CT-FR-26	Stratford 0.9 W	3.80"
0110000604	Mianus River-Rippowam River	CT-FR-83	Darien 2.4 NW	4.30"
0110000604	Mianus River-Rippowam River	CT-FR-35	Darien 1.8 ENE	5.07"
0110000604	Mianus River-Rippowam River	CT-FR-66	Norwalk 1.4 ENE	5.04"
02020003	Hudson-Hoosic			
0202000306	Upper Hoosic River	MA-BE-21	Cheshire 0.5 NNW	3.15"
02020006	Middle Hudson			
0202000603	Wynants Kill - Hudson River	NY-AB-21	NWS Albany	3.32"
0202000606	Kinderhook Creek	MA-BE-24	Hancock 3.6 NNE	2.99"
02030203	Long Island Sound			
0203020300	Long Island Sound	NY-SF-114	Fishers Island 0.5 NE	4.35"
10190007	Cache La Poudre			
1019000708	Horsetooth Reservoir - Cache La Poudre River	CO-LR-273	FCL 2.2 NW	0.57"

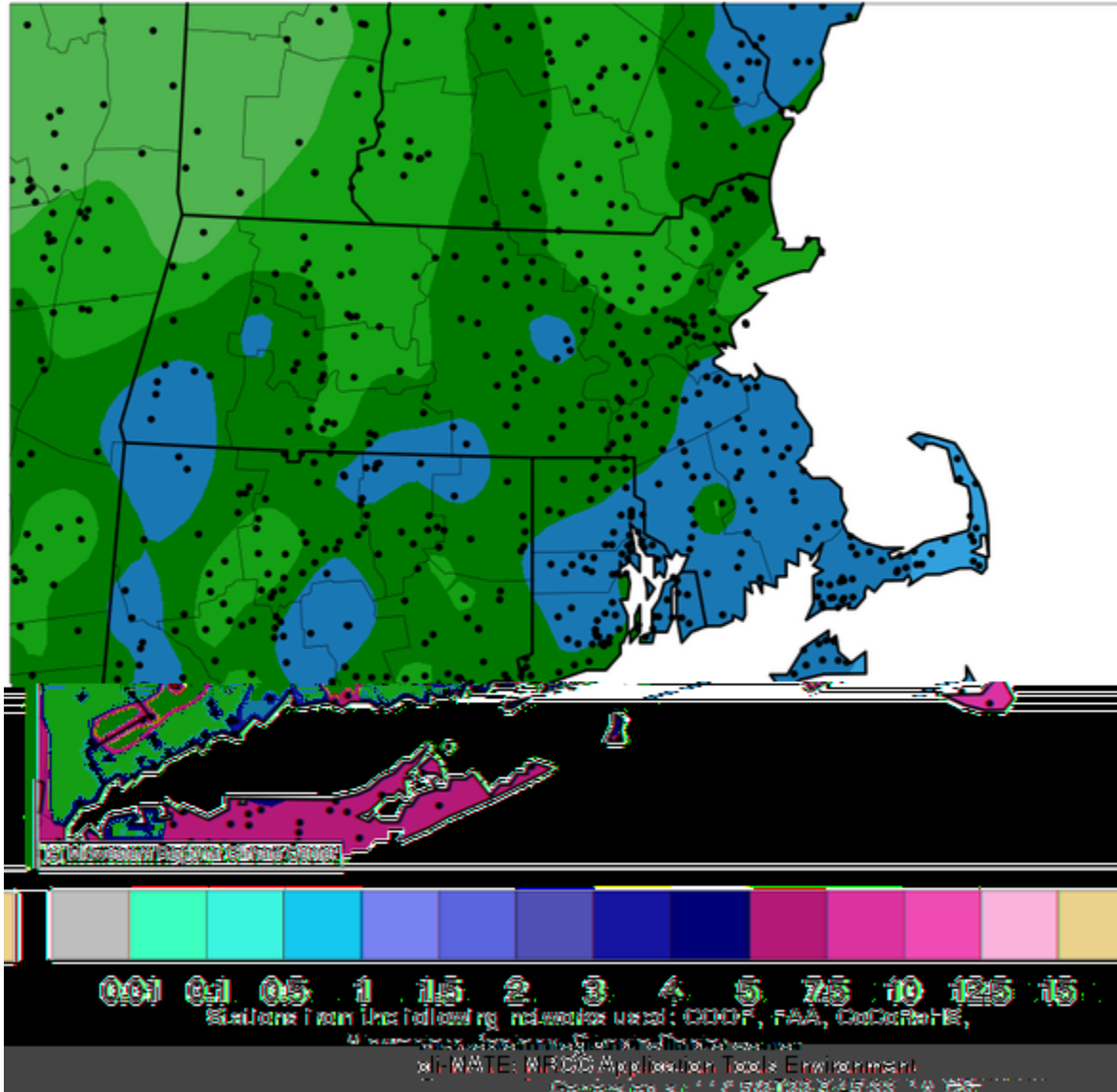
Got to the bottom are still wondering? Click on the link below and add your station id to the display.

<https://www.cocorahs.org/ViewData/StationPrecipSummary.aspx?station=ma-nf-1&startdate=10/01/2022&enddate=10/31/2022>

The variable nature of precipitation on display. Drier to the east. Pockets of wet results in Rhode Island and Connecticut.

Accumulated Precipitation (in)

October 01, 2022 to October 31, 2022



“We do not live at the airport”

Without Taunton*, this list averages 4.55” of precip for October. Our list of stations averages 5.01” of precip for October. Why the difference? The gauge is a big part of it.

Please use and report from the 4” diameter gauge all year round. Our network does not use automated gauges. And we do not live at the airport!

Location	Station ID	Oct 2022 Precip	Oct departure from normal	Aug-Sep-Oct Precip	3 month departure from normal	May-Oct Precip	6 month departure from normal	Nov-Oct Precip	12 month departure from normal
White Plains NY	HPN	2.97"	-1.44"	8.46"	-4.83"	19.08"	-6.29"	34.48"	-14.87"
Danbury CT	DXR	4.58"	-0.13"	11.33"	-2.22"	22.03"	-5.02"	37.47"	-12.40"
New Haven CT	HVN	2.26"	-1.98"	5.80"	-6.76"	11.80"	-12.96"	25.79"	-21.32"
Meriden CT	MMK	4.86"	0.62"	15.56"	3.00"	23.74"	-1.02"	40.62"	-6.49"
Hartford CT	HFD	4.10"	-0.04"	11.71"	0.43"	19.09"	-4.07"	35.84"	-7.76"
Willimantic CT	IJD	3.20"	-1.25"	11.41"	-1.02"	17.37"	-7.19"	30.22"	-18.20"
New London CT	GON	3.89"	0.03"	12.53"	0.51"	18.29"	-5.46"	32.69"	-13.80"
Westerly RI	WST	4.44"	0.52"	11.25"	-0.74"	16.65"	-6.60"	30.91"	-16.48"
Newport RI	UUU	4.83"	1.00"	12.02"	0.56"	18.55"	-3.70"	36.22"	-10.11"
New Bedford MA	EWB	6.10"	1.97"	13.99"	2.19"	18.08"	-4.68"	32.36"	-16.00"
Hyannis MA	HYA	6.22"	2.11"	9.91"	-1.70"	15.96"	-5.94"	29.36"	-18.33"
Nantucket MA	ACK	8.31"	4.39"	10.69"	-1.18"	19.71"	-2.16"	34.78"	-9.64"
Marthas Vineyard MA	MVY	6.07"	2.00"	11.89"	-0.36"	17.78"	-4.01"	32.14"	-13.02"
Taunton MA	TAN	0.00"	-4.29"	1.64"	-11.05"	8.01"	-15.65"	28.36"	-21.38"
Plymouth MA	PYM	7.15"	3.07"	17.16"	5.37"	24.31"	1.39"	45.86"	-3.29"
Norwood MA	OWD	4.32"	0.16"	10.91"	-0.85"	16.41"	-6.76"	33.35"	-13.71"
Bedford MA	BED	3.76"	-0.46"	9.37"	-2.06"	13.98"	-8.94"	31.49"	-14.22"
Lawrence MA	LWM	3.73"	-0.44"	8.54"	-2.56"	13.82"	-8.78"	32.49"	-10.67"
Fitchburg MA	FIT	4.55"	0.27"	10.58"	-1.35"	16.17"	-8.15"	34.96"	-12.18"
Orange MA	ORE	4.00"	0.21"	11.45"	0.56"	19.47"	-3.82"	36.70"	-5.85"
Westfield MA	BAF	4.00"	-0.75"	13.22"	-0.18"	20.80"	-5.48"	38.95"	-9.44"
North Adams MA	AQW	2.28"	-2.46"	11.38"	-1.66"	21.04"	-5.62"	37.98"	-8.63"

* Note about Taunton: There is a problem with the power supply to the automated weather station. Data will not be available until the FAA is able to correct the issue.

Rulers of the Snow

We are the Rulers of the Snow.

A list of 90 stations in October who reported snow fall and snow depth for all days.

Using the mobile app? Look at the 2nd page of the mobile app, “More Details” on the Apple App, and fill in those snow values. Make a snow fall and snow depth measurement with every Daily Report, if you can safely do so, ***all year round.***

Station	Name	Oct 2022 Snowfall	Station	Name	Oct 2022 Snowfall
MA-BE-21	Cheshire 0.5 NNW	0.0"	RI-KN-14	Greene 1.4 E	0.0"
CT-LT-51	South Kent 0.1 SE	0.0"	RI-KN-38	Warwick 3.9 NNE	0.0"
CT-FR-3	New Canaan 1.9 ENE	0.0"	RI-KN-45	East Greenwich 2.8 NE	0.0"
CT-FR-9	Brookfield 3.3 SSE	0.0"	RI-KN-59	Coventry 1.2 SW	0.0"
MA-FR-10	Conway 0.9 SW	0.0"	RI-WS-31	Kingston 7.5 NNE	0.0"
MA-FR-12	Sunderland 1.3 SE	0.0"	RI-WS-37	Kingston 2.4 SW	0.0"
MA-FR-13	Conway 2.9 NW	0.0"	RI-WS-42	Richmond 4.6 NNE	0.0"
MA-FR-17	Buckland 1.8 ESE	0.0"	RI-WS-47	Westerly 0.8 WNW	0.0"
MA-HS-7	Plainfield 2.2 SW	0.0"	RI-NW-7	Little Compton 0.6 E	0.0"
MA-HD-28	Westfield 2.8 SE	0.0"	MA-BR-3	Norton 1.8 NNE	0.0"
MA-HD-30	Hampden 2.0 NW	0.0"	MA-BR-8	Dighton 1.1 WSW	0.0"
MA-HD-33	Agawam 1.1 SSW	0.0"	MA-BR-61	Mansfield 2.4 ENE	0.0"
CT-HR-8	North Granby 1.3 ENE	0.0"	MA-BR-79	Fairhaven 1.9 ENE	0.0"
CT-HR-22	East Hartford 1.3 E	0.0"	MA-MD-12	Acton 1.3 SW	0.0"
CT-HR-57	Suffield Depot 3.3 NNE	0.0"	MA-MD-47	West Townsend 0.5 W	0.0"
CT-HR-65	Newington 1.9 SSW	0.0"	MA-MD-51	Maynard 0.7 ESE	0.0"
CT-TL-2	Staffordville 0.4 NNW	0.0"	MA-MD-104	Littleton 2.8 NNW	0.0"
CT-TL-18	Hebron 5.3 NW	0.0"	MA-MD-115	Hudson 1.4 NW	0.0"
CT-TL-27	Willington 2.7 SE	0.0"	MA-MD-119	Watertown 1.1 W	0.0"
CT-TL-35	Somersville 0.2 ENE	0.0"	MA-MD-125	Tewksbury 3.6 SSE	0.0"
CT-TL-40	Coventry 0.3 NNE	0.0"	MA-MD-126	Melrose 0.5 NE	0.0"
CT-MD-21	Killingworth 2.6 ESE	0.0"	MA-MD-158	Sherborn 1.1 NW	0.0"
CT-MD-23	Higganum 0.7 N	0.0"	MA-MD-178	Framingham 2.0 NNE	0.0"
MA-WR-8	Fitchburg 1.6 SSW	0.0"	MA-MD-220	Hudson 0.5 SSE	0.0"
MA-WR-41	Auburn 2.6 SW	0.0"	MA-ES-4	Groveland 0.5 WSW	0.0"
MA-WR-44	Westminster 0.6 WSW	0.0"	MA-ES-12	Boxford 2.4 S	0.0"

MA-WR-75	Warren 2.4 WSW	0.0"	MA-ES-41	Danvers 0.8 ESE	0.0"
MA-WR-88	Leicester 2.5 WSW	0.0"	MA-ES-48	Andover 0.6 E	0.0"
MA-WR-106	Athol 2.8 NNE	0.0"	MA-ES-58	Middleton 1.4 SSW	0.0"
CT-WN-4	East Killingly 1.3 SW	0.0"	MA-ES-70	Newburyport 0.6 N	0.0"
CT-WN-26	Danielson 3.2 ESE	0.0"	MA-NF-1	Norwood 1.3 NW	0.0"
CT-NL-6	New London 1.0 NNW	0.0"	MA-NF-54	Quincy 1.2 W	0.0"
CT-NL-21	Griswold 0.9 N	0.0"	MA-NF-64	Medway 2.1 W	0.0"
CT-NL-24	Stonington 1.4 NNW	0.0"	MA-PL-22	East Bridgewater 0.3 WSW	0.0"
CT-NL-29	East Lyme 0.5 SW	0.0"	MA-PL-60	Abington 1.7 ESE	0.0"
CT-NL-32	Niantic 1.1 SW	0.0"	MA-BA-2	Falmouth 3.1 NNW	0.0"
CT-NL-40	Pawcatuck 1.8 SSE	0.0"	MA-BA-3	Falmouth 3.0 E	0.0"
RI-PR-28	North Smithfield 0.7 SE	0.0"	MA-BA-12	Orleans 1.1 E	0.0"
RI-PR-33	Greenville 0.7 NNW	0.0"	MA-BA-47	Mashpee 2.4 WSW	0.0"
RI-PR-50	Harrisville 1.2 SSE	0.0"	MA-BA-50	Falmouth 5.4 NNE	0.0"
RI-PR-51	North Smithfield 0.6 S	0.0"	MA-BA-51	Orleans 3.0 S	0.0"
RI-PR-55	Cumberland Hill 3.6 NNE	0.0"	MA-BA-72	Yarmouth 2.0 S	0.0"
RI-PR-82	Providence 1.6 NNW	0.0"	MA-DK-2	Vineyard Haven 0.8 WSW	0.0"
RI-PR-106	Valley Falls 1.1 W	0.0"	NY-AB-21	NWS Albany	0.0"
RI-KN-2	East Greenwich 2.3 ESE	0.0"	NY-SF-114	Fishers Island 0.5 NE	0.0"

October 2022 as a calendar. Dark blue and white font for the highest number of reports. Light blue and dark font for the lowest number of reports.

498 Reports per Day was our reporting average for October 2022.

Sun	Mon	Tue	Observation Date Wed	Thu	Fri	Sat
						¹ 493
² 513	³ 494	⁴ 504	⁵ 528	⁶ 524	⁷ 490	⁸ 479
⁹ 469	¹⁰ 479	¹¹ 489	¹² 498	¹³ 499	¹⁴ 557	¹⁵ 512
¹⁶ 485	¹⁷ 493	¹⁸ 533	¹⁹ 491	²⁰ 482	²¹ 486	²² 471
²³ 478	²⁴ 514	²⁵ 518	²⁶ 518	²⁷ 505	²⁸ 488	²⁹ 473
³⁰ 479	³¹ 487					

Please continue to report the conditions where you are.

There is always more room for more “Consistent Stations”. What do you have to do? Submit over 20 Condition Monitoring Reports in a 52-week period.

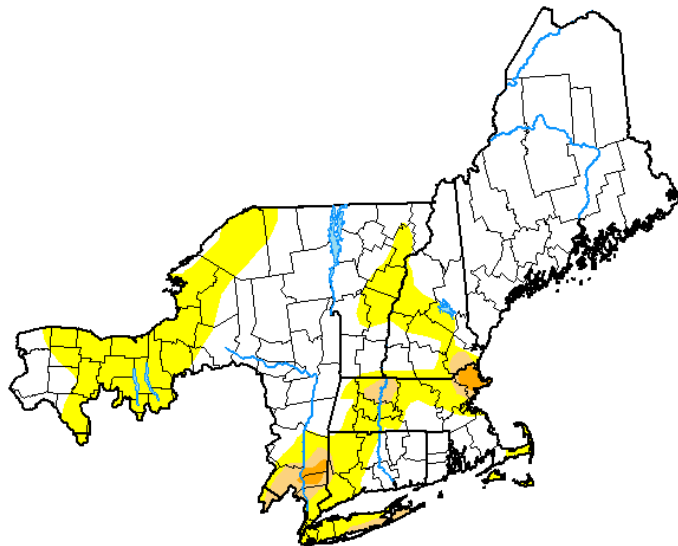
Every drop counts and zeros do too!

U.S. Drought Monitor Northeast RFC

November 8, 2022

(Released Thursday, Nov. 10, 2022)

Valid 7 a.m. EST



Drought Conditions (Percent Area)

	None	D0-D4	D1-D4	D2-D4	D3-D4	D4
Current	70.57	29.43	3.52	0.73	0.00	0.00
Last Week <small>11-01-2022</small>	70.60	29.40	3.52	0.73	0.00	0.00
3 Months Ago <small>08-09-2022</small>	33.05	66.95	30.93	11.27	2.27	0.00
Start of Calendar Year <small>01-04-2022</small>	87.86	12.14	4.01	1.67	0.00	0.00
Start of Water Year <small>09-27-2022</small>	62.04	37.96	19.41	6.50	0.27	0.00
One Year Ago <small>11-09-2021</small>	87.86	12.14	4.01	1.67	0.00	0.00

Intensity:

- None
- D0 Abnormally Dry
- D1 Moderate Drought
- D2 Severe Drought
- D3 Extreme Drought
- D4 Exceptional Drought

The Drought Monitor focuses on broad-scale conditions. Local conditions may vary. For more information on the Drought Monitor, go to <https://droughtmonitor.unl.edu/About.aspx>

Author:

Brian Fuchs
National Drought Mitigation Center



droughtmonitor.unl.edu

For a viewing explanation on the Drought Monitor, the CoCoRaHS animated video is on [YouTube](#).

Wrap up

Thanksgiving. A unique holiday, each year by presidential proclamation, a National Day of Thanksgiving, in which we pause to give thanks.

Thank you for making our part of the network the growing success that it is.

The staff at Headquarters would like to express their thanks, at this time of the year, to the observers who reported from October 2021 to September 2022. Login in to your account on the website and access [My Account](#) . Towards the upper right, within your 2022 Water Year, click on the link for Certificate. That action will download a pdf file containing your Certificate of Appreciation, where you can view or print it. Please pass on your feedback about this Certificate to the team at Headquarters at info@cocorahs.org

Every one of our monthly newsletters concludes with a word of thanks and this season of Thanksgiving will conclude in the same way. Thank you for all that you do for CoCoRaHS, whether in the past, present and in the days to come.

If you have any questions about reporting, please contact:

Joe: jdellica@gmail.com (if a prompt response is needed) or Joseph.Dellicarpini@noaa.gov

Matt: matt.spies@att.net